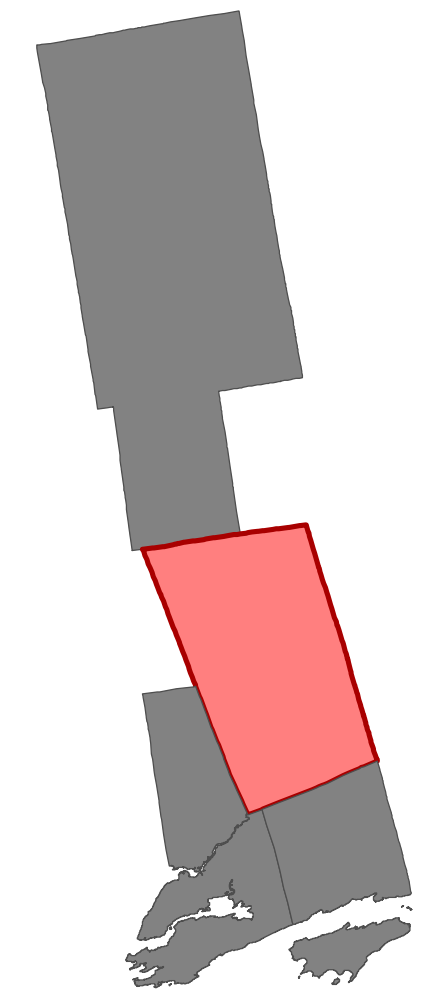


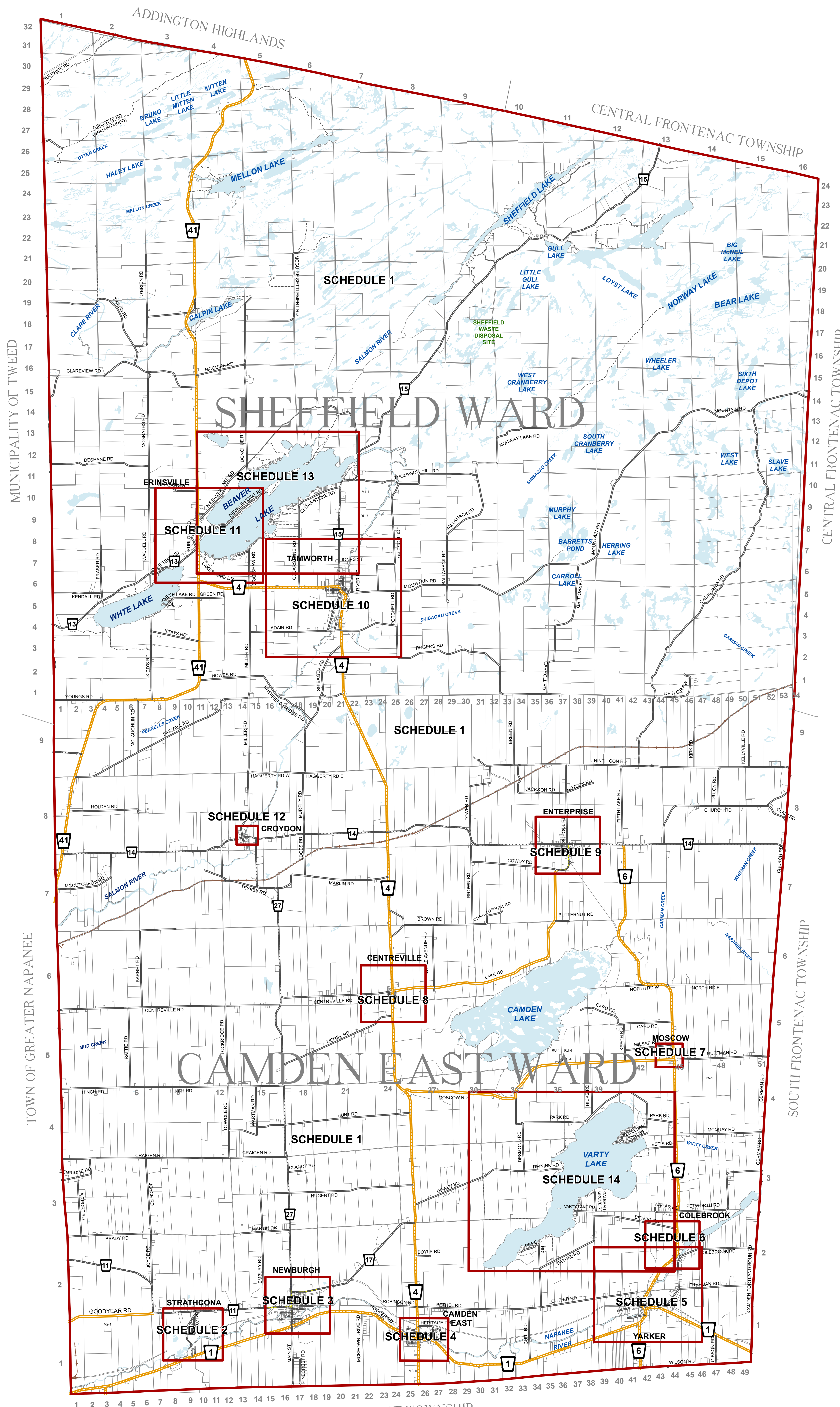



TOWNSHIP OF STONE MILLS ZONING BY-LAW - KEY MAP

KEY MAP



LENNOX & ADDINGTON COUNTY
TOWNSHIP OF STONE MILLS



LEGEND

- Schedule Extents
- Parcel Fabric
- COUNTY ROADS**
- Rural Arterial
- Rural Collector
- Urban Collector
- TOWNSHIP ROADS**
- Major Township
- Local Township
- OTHER ROADS**
- Private Road
- Railways

ZONING AMENDMENTS AS AMENDED BY BY-LAWS:

- 2015-790
- 2016-824
- 2017-876
- 2018-909



SCALE 1 : 45,000
When plotted at 34" x 44" (ANSI E)



Produced By: James Gibson
Produced Using: ArcGIS 9.5
Date Produced: Aug 23, 2018
Schedule produced under the guidance of the Township of Stone Mills and IBI Group.