

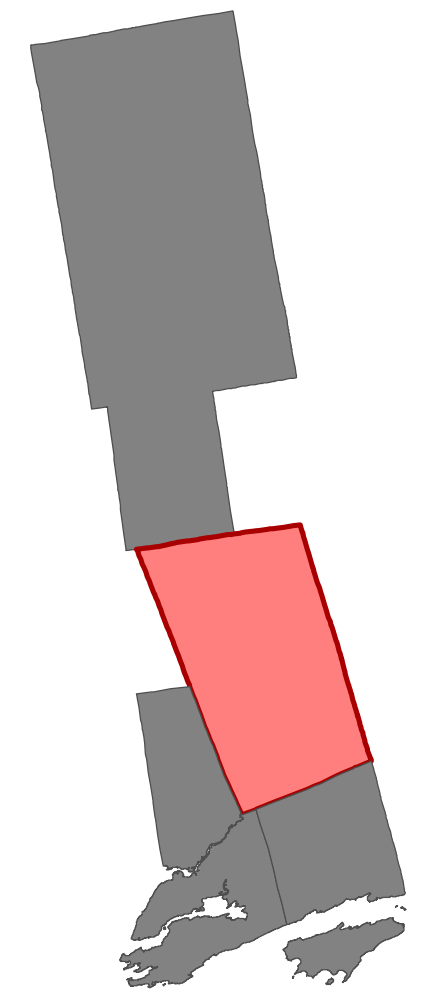


TOWNSHIP OF STONE MILLS

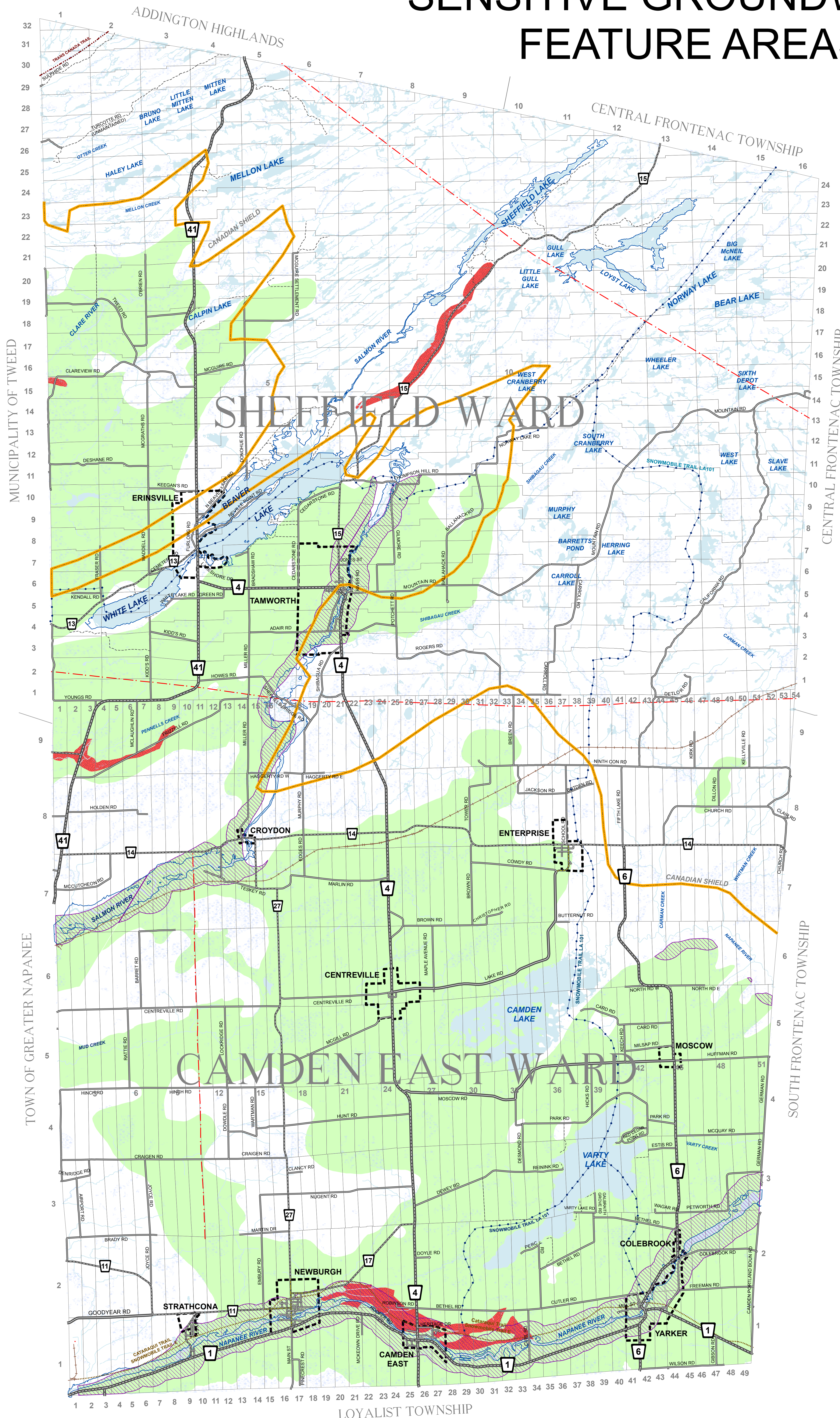

ZONING BY-LAW - SCHEDULE 15

SENSITIVE GROUNDWATER FEATURE AREAS

KEY MAP



LENOX & ADDINGTON COUNTY
TOWNSHIP OF STONE MILLS



HIGH RISK AREAS

- HIGH RISK ZONE
- SIGNIFICANT GROUNDWATER RECHARGE AREA

FEATURES

- DISTRIBUTION OF GULL RIVER FORMATION / POTENTIAL KARST

INFRASTRUCTURE

COUNTY ROADS

- Rural Arterial
- Rural Collector
- Urban Collector

TOWNSHIP ROADS

- Major Township
- Local Township

OTHER ROADS

- Private Road
- Railways

RECREATION TRAILS

- Multi Use
- Multi Use - No ATV's
- Snowmobile Trail

COMMUNICATION

- Utility Lines

OTHER FEATURES

- CANADIAN SHIELD BOUNDARY
- FLOODPLAIN
- HAMLETS

2 1 0 2 4 6 8 10 Kilometers

SCALE 1 : 45,000

When plotted at 34" x 44" (ANSI E)



Produced By: James Gibson
Produced Using: Arc GIS 9.5
Date Produced: Aug 23, 2018
Schedule produced under the guidance of the Township of Stone Mills and IBI Group