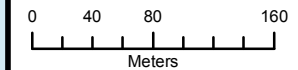

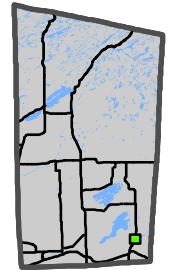


TOWNSHIP OF STONE MILLS ZONING BY-LAW SCHEDULE 6 HAMLET OF COLEBROOK



SCALE = 1:5,000



■ - SCHEDULE LOCATION

LEGEND

ZONING

- RU - Rural Zone
- RLS - Residential Limited Service Zone
- RR - Rural Residential
- HR - Hamlet Residential
- HMX - Hamlet Mixed Use Zone
- C1 - Hamlet Commercial Zone
- C2 - Rural Commercial Zone
- C3 - Recreation Commercial Zone
- CF - Community Facility Zone
- M1 - Light Industrial Zone
- M2 - General Industrial Zone
- M3 - Extractive Industrial Pits & Quarries Zone
- M4 - Waste Management Zone
- MR - Mining Zone
- PA - Prime Agriculture Zone
- OS - Open Space Zone
- EP - Environmental Protection Zone

- Rural Arterial
- Rural Collector
- Urban Collector
- Major Township
- Local Township
- Private Road
- Railways
- Rivers and Streams
- Hamlet Boundary
- Parcel Fabric
- Waste Disposal Site - Active
- Waste Disposal Site - Inactive
- 500 M Waste Disposal Site Influence Area
- Lakes and Rivers
- Local Wetlands
- Floodplain

